

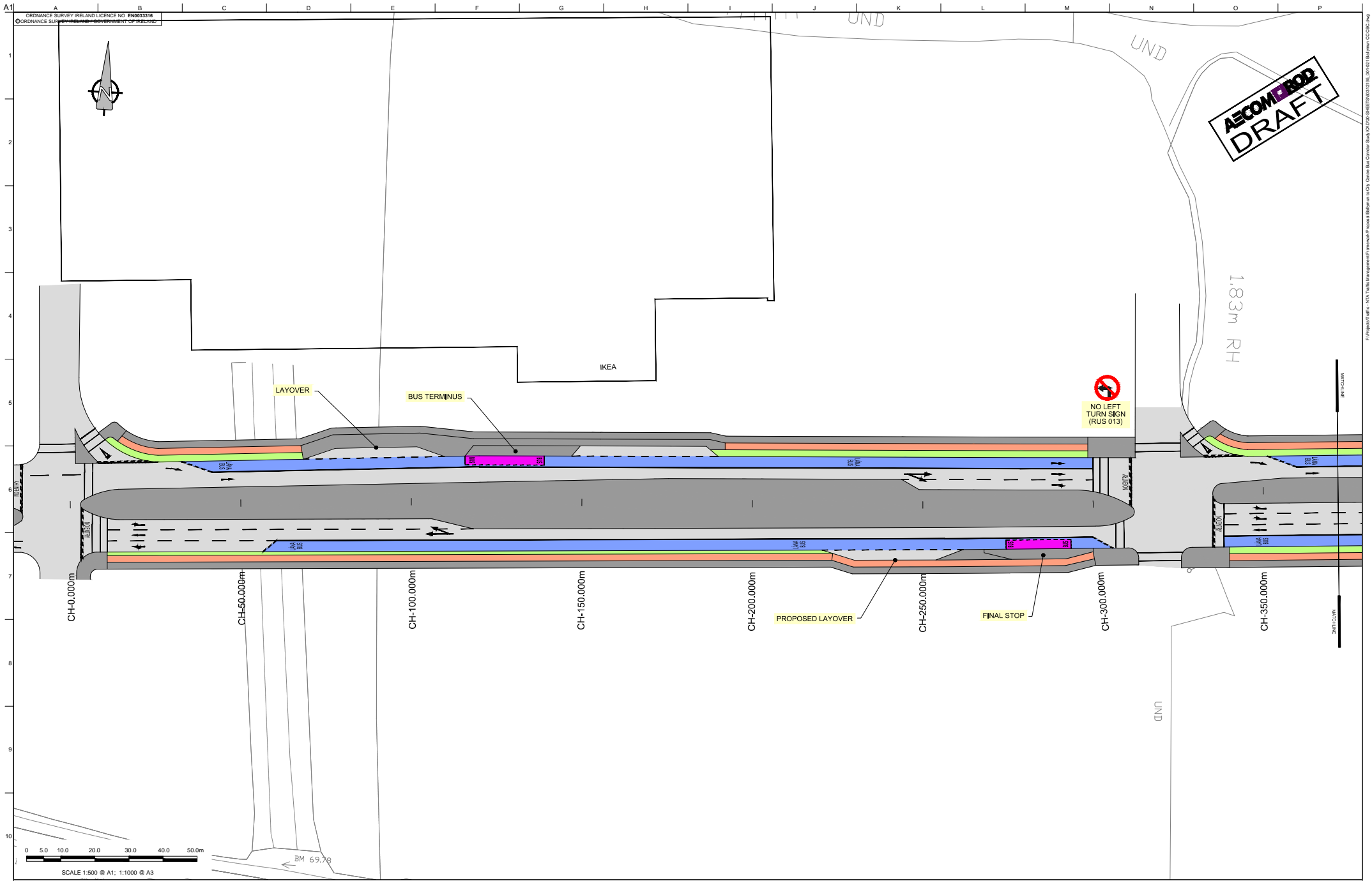
Ballymun to City Centre Core Bus Corridor Scheme

May 2022

Preferred Route Option Report

Appendix E1.3

Ballymun Feasibility Drawings



AECOM
DRAFT

- Legend:**
- NEW FOOTPATH
 - NEW CYCLE LANE
 - NEW CARRIAGEWAY
 - BUS STOP LOCATIONS
 - NEW GRASS AREA/VERGE
 - NEW BUS LANE
 - EXISTING BOUNDARY
 - POSSIBLE LAND ACQUISITION

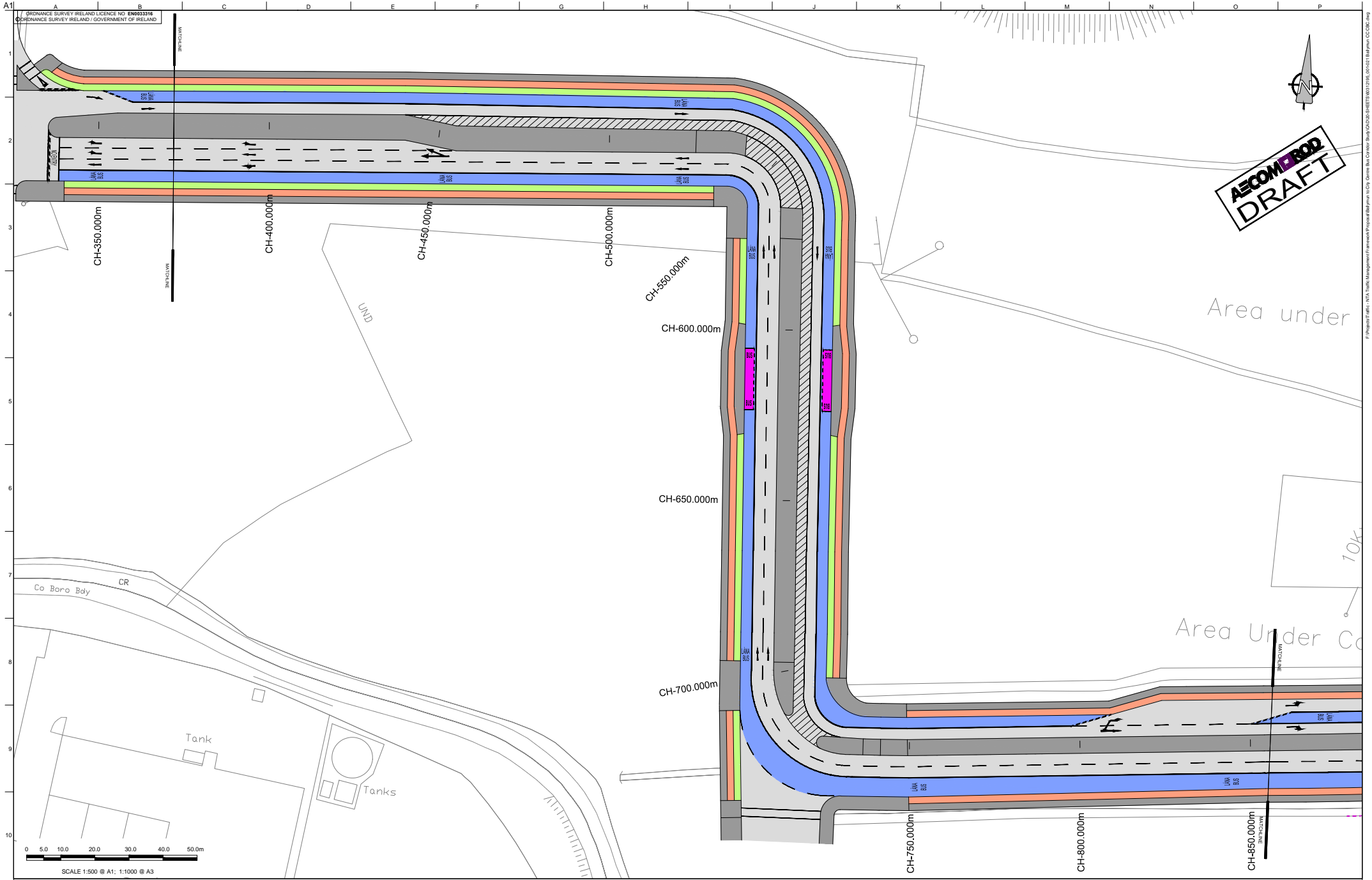


Ballymun to City Centre CBC

Sheet 1 of 20

Do not scale

Project Title - NTA Traffic Management Plan/Proposed Ballymun to City Centre Bus Corridor Study (2020-2025) SHEETS 001-1919, 001-1921 Ballymun CBC CBC.dwg
 Date: 10/10/2023
 Author: AECOM
 Project Manager: AECOM



AECOM/ROD
DRAFT

Area under

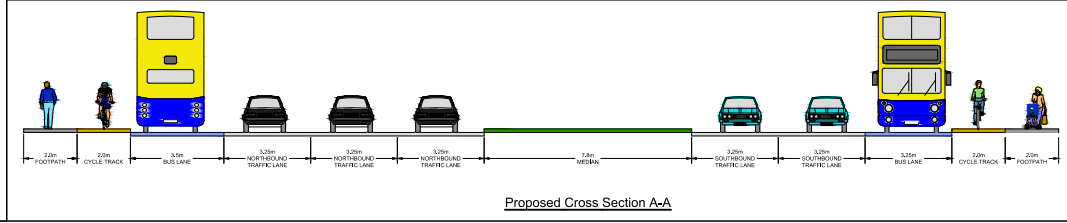
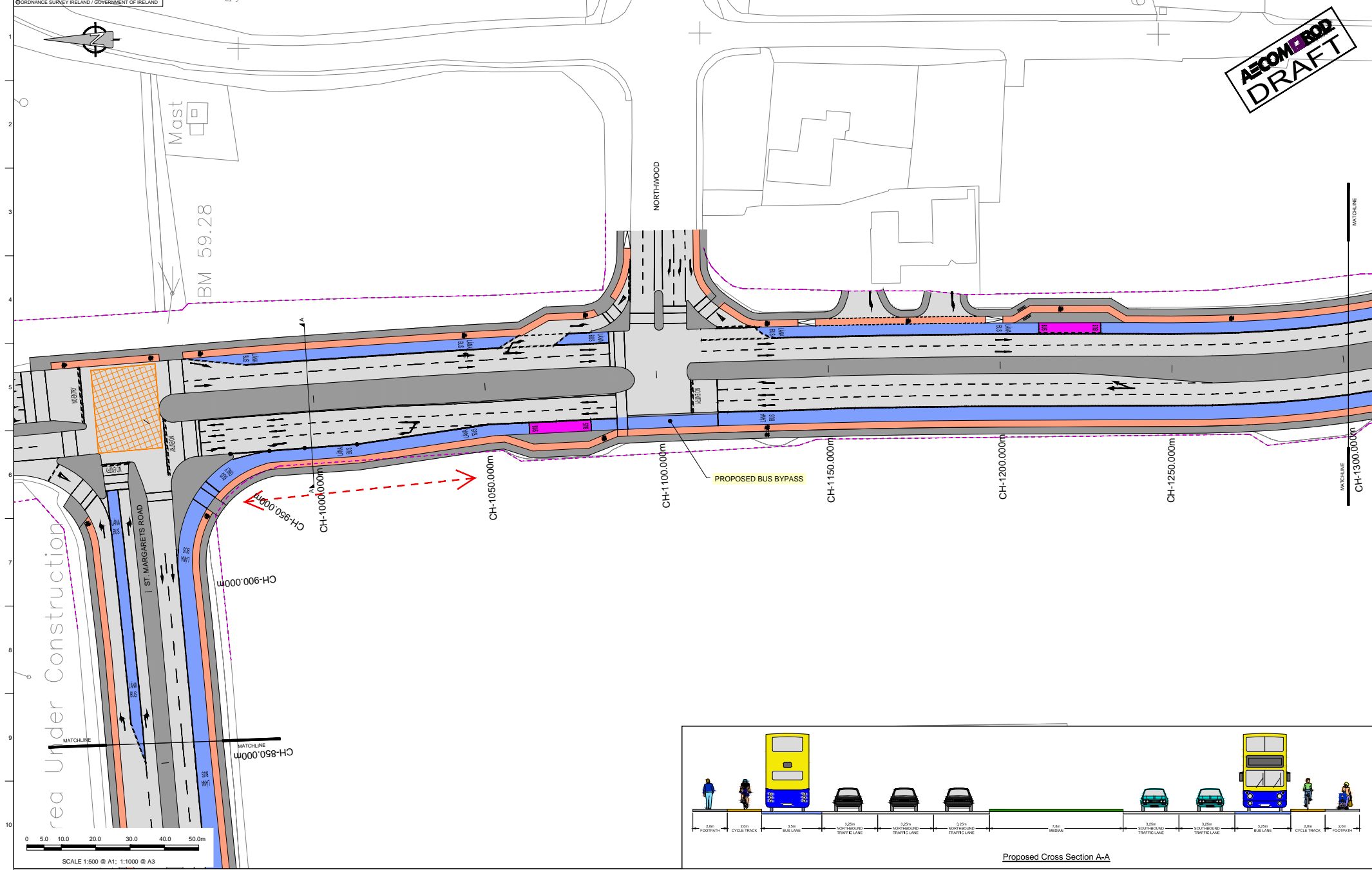
Area Under Co

- Legend:**
- NEW FOOTPATH
 - NEW CYCLE LANE
 - NEW GRASS AREA/VERGE
 - NEW BUS LANE
 - EXISTING BOUNDARY
 - POSSIBLE LAND ACQUISITION



Ballymun to City Centre CBC
Sheet 2 of 20

AECOM
DRAFT



- Legend:**
- NEW FOOTPATH
 - NEW CYCLE LANE
 - NEW CARRIAGEWAY
 - BUS STOP LOCATIONS
 - NEW GRASS AREA/VERGE
 - NEW BUS LANE
 - EXISTING BOUNDARY
 - POSSIBLE LAND ACQUISITION

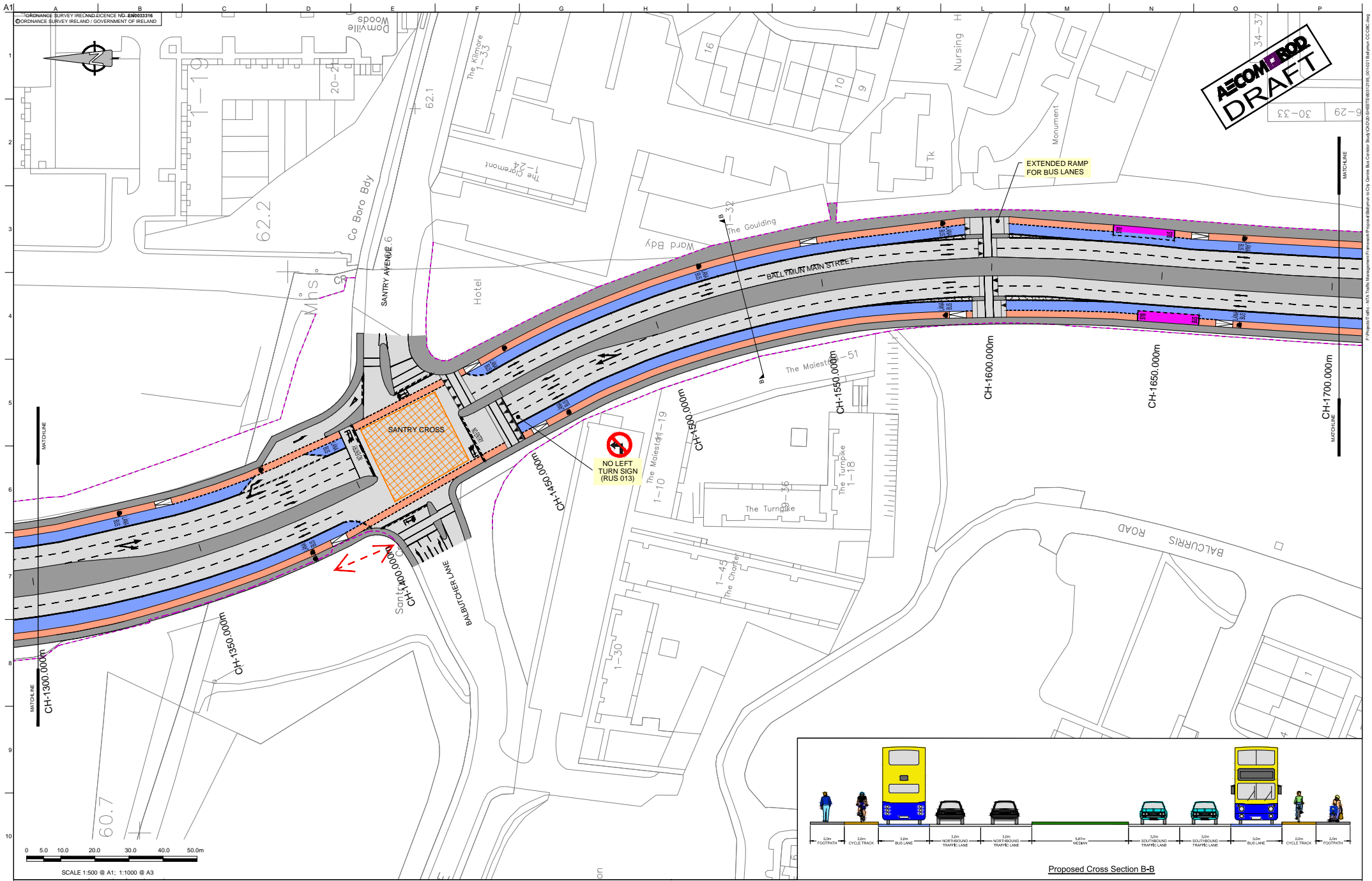


Ballymun to City Centre CBC

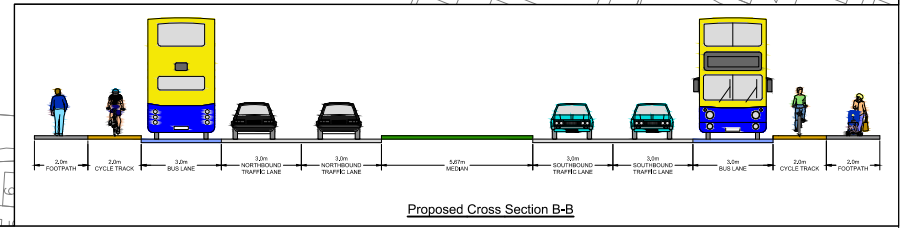
Sheet 3 of 20

Do not scale

AECOM BIDD
DRAFT



SCALE 1:500 @ A1; 1:1000 @ A3

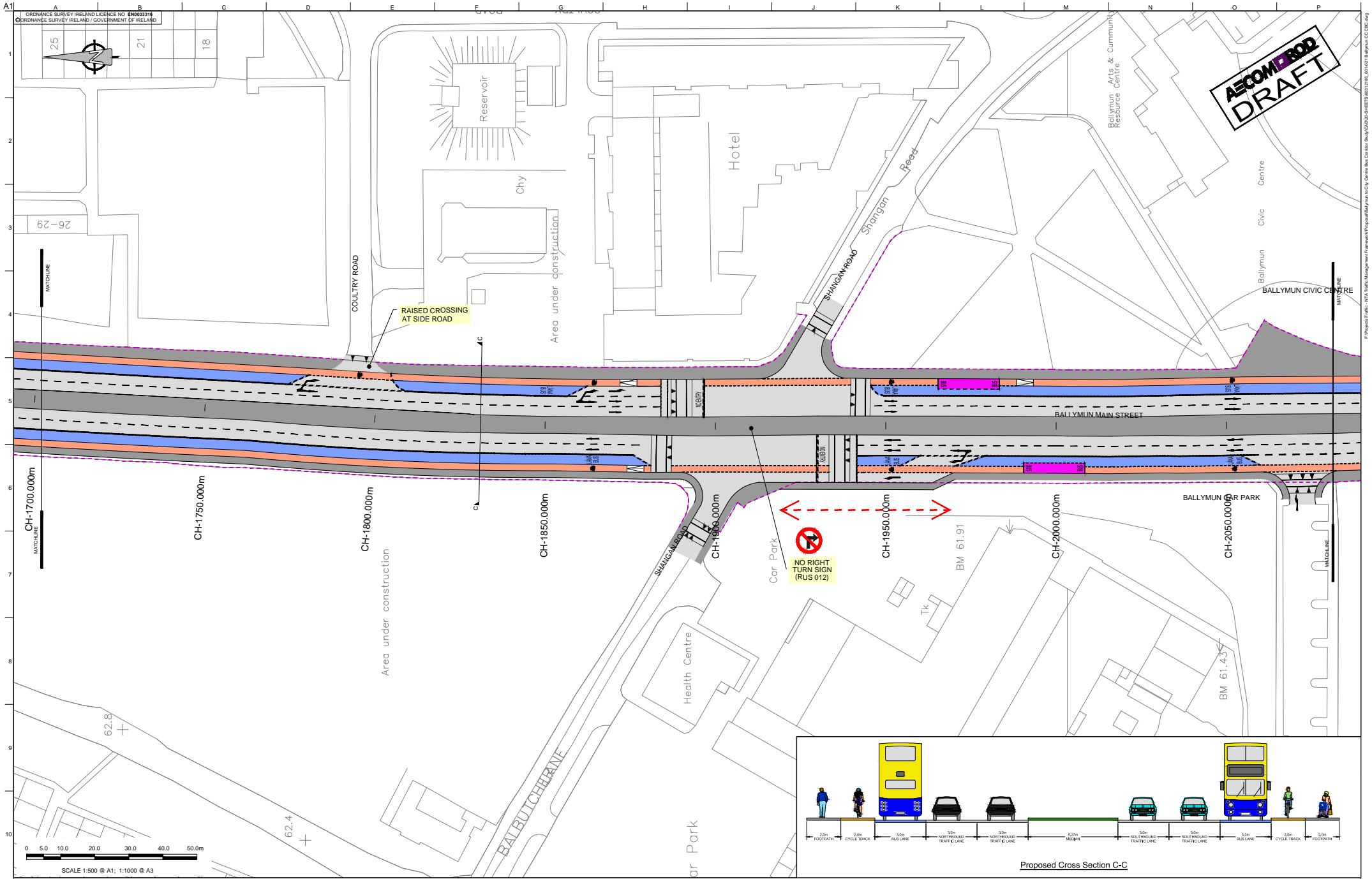


Legend:

- NEW FOOTPATH
- NEW CYCLE LANE
- NEW CARRIAGEWAY
- BUS STOP LOCATIONS
- NEW GRASS AREA/VERGE
- NEW BUS LANE
- EXISTING BOUNDARY
- POSSIBLE LAND ACQUISITION



Ballymun to City Centre CBC
Sheet 4 of 20



AECOM ROAD DRAFT

ORDNANCE SURVEY (IRELAND) LICENCE NO. EN0033318
 ORDNANCE SURVEY (IRELAND) / GOVERNMENT OF IRELAND

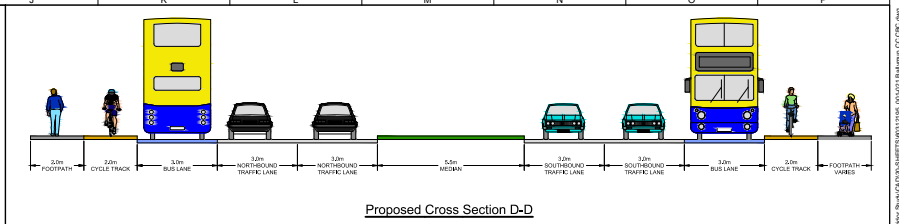
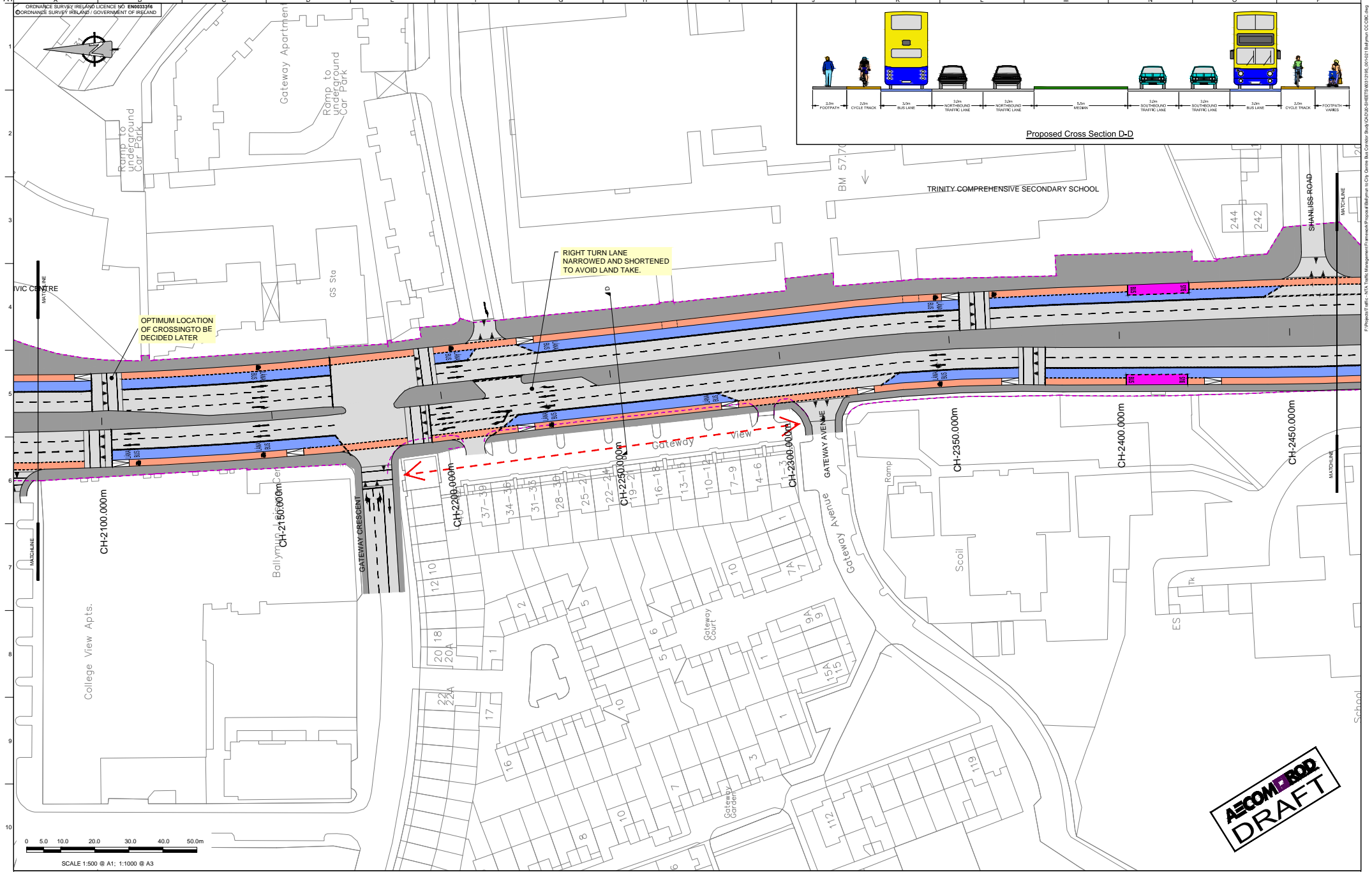
- Legend:**
- NEW FOOTPATH
 - NEW CYCLE LANE
 - NEW CARRIAGEWAY
 - BUS STOP LOCATIONS
 - NEW GRASS AREA/VERGE
 - EXISTING BOUNDARY
 - POSSIBLE LAND ACQUISITION



Ballymun to City Centre CBC
Sheet 5 of 20

Do not scale

P:\Project\Traffic - NYA Traffic Management\Review\Proposed\Ballymun to City Centre Bus Corridor Bus Stop Locations SHEETS\0031518_001011\Ballymun CBC.DWG

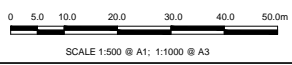
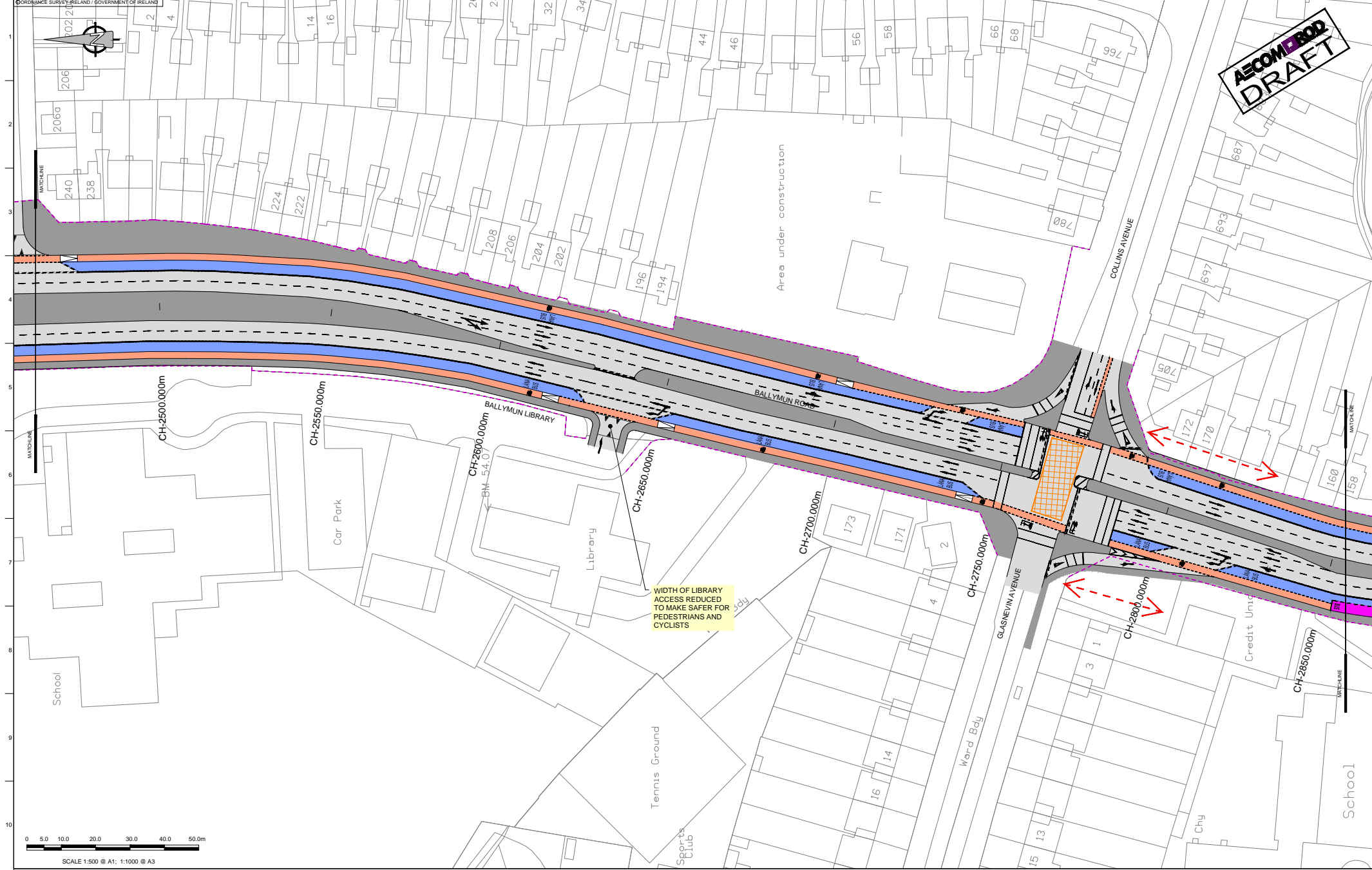


- Legend:**
- NEW FOOTPATH
 - NEW CYCLE LANE
 - NEW CARRIAGEWAY
 - BUS STOP LOCATIONS
 - NEW GRASS AREA/VERGE
 - NEW BUS LANE
 - EXISTING BOUNDARY
 - POSSIBLE LAND ACQUISITION



AECOM
DRAFT

AECOM
DRAFT



SCALE 1:500 @ A1; 1:1000 @ A3

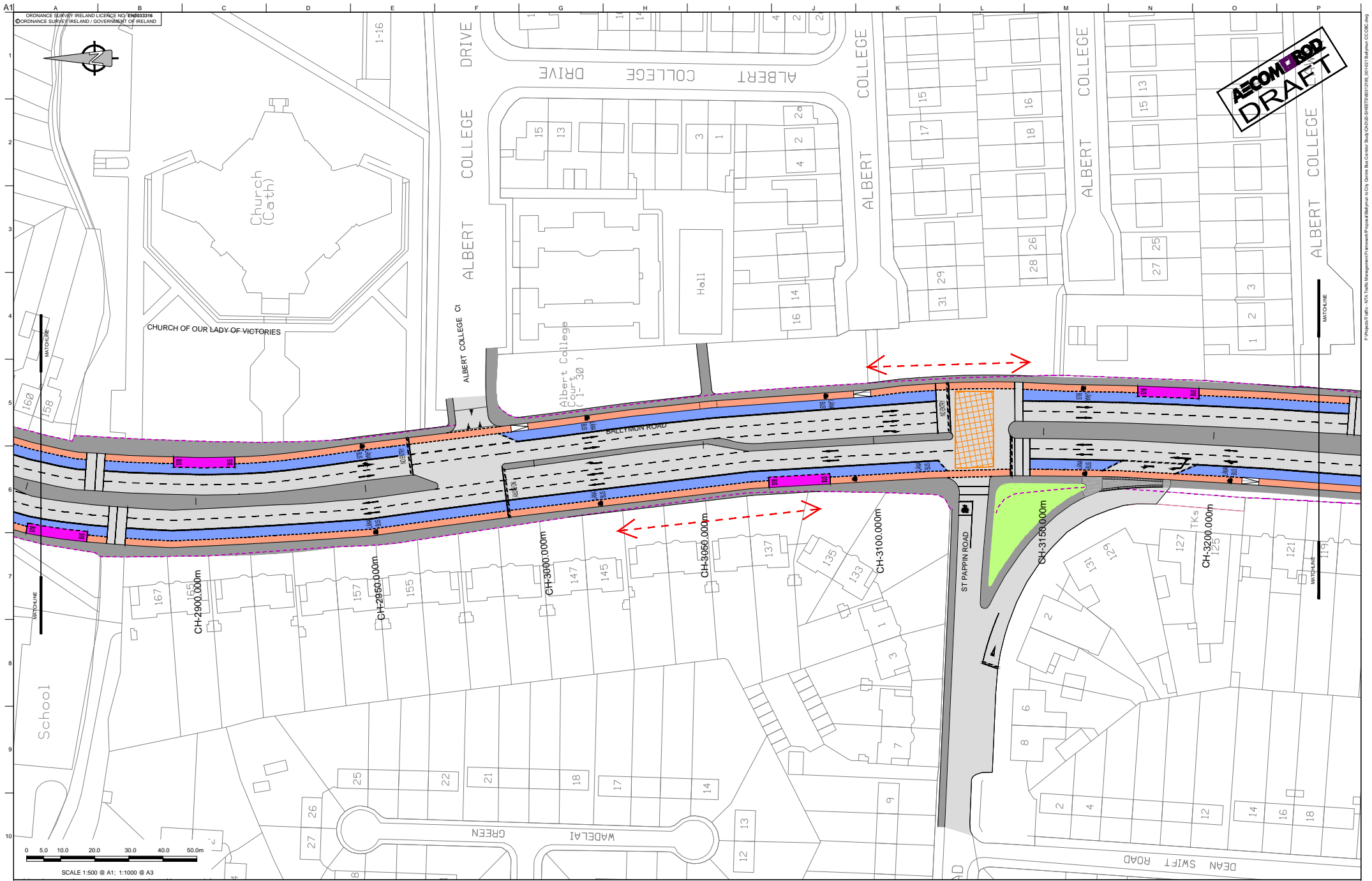
Legend:

	NEW FOOTPATH		BUS STOP LOCATIONS		EXISTING BOUNDARY
	NEW CYCLE LANE		NEW GRASS AREA/VERGE		POSSIBLE LAND ACQUISITION
	NEW CARRIAGEWAY		NEW BUS LANE		



Ballymun to City Centre CBC
Sheet 7 of 20

AECOM
DRAFT



- Legend:**
- NEW FOOTPATH
 - NEW CYCLE LANE
 - NEW CARRIAGEWAY
 - BUS STOP LOCATIONS
 - NEW GRASS AREA/VERGE
 - EXISTING BOUNDARY
 - POSSIBLE LAND ACQUISITION



Ballymun to City Centre CBC
Sheet 8 of 20

ALBERT COLLEGE LAWN

DCU ENTRANCE

HAMPSTEAD PARK

BALLYMUN ROAD

ST CANICE'S ROAD

CH-3250.000m

CH-3399.000m

CH-3350.000m

CH-3400.000m

CH-3450.000m

CH-3500.000m

CH-3550.000m

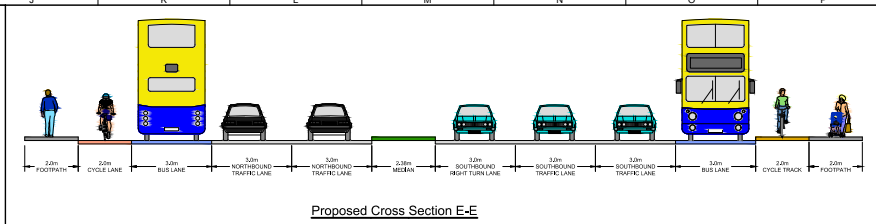
CH-3600.000m

121 119 103 91 89 75 69 67 44 46 48 32 34 3 1 4 2

16 18 24 26

0 5.0 10.0 20.0 30.0 40.0 50.0m

SCALE 1:500 @ A1; 1:1000 @ A3



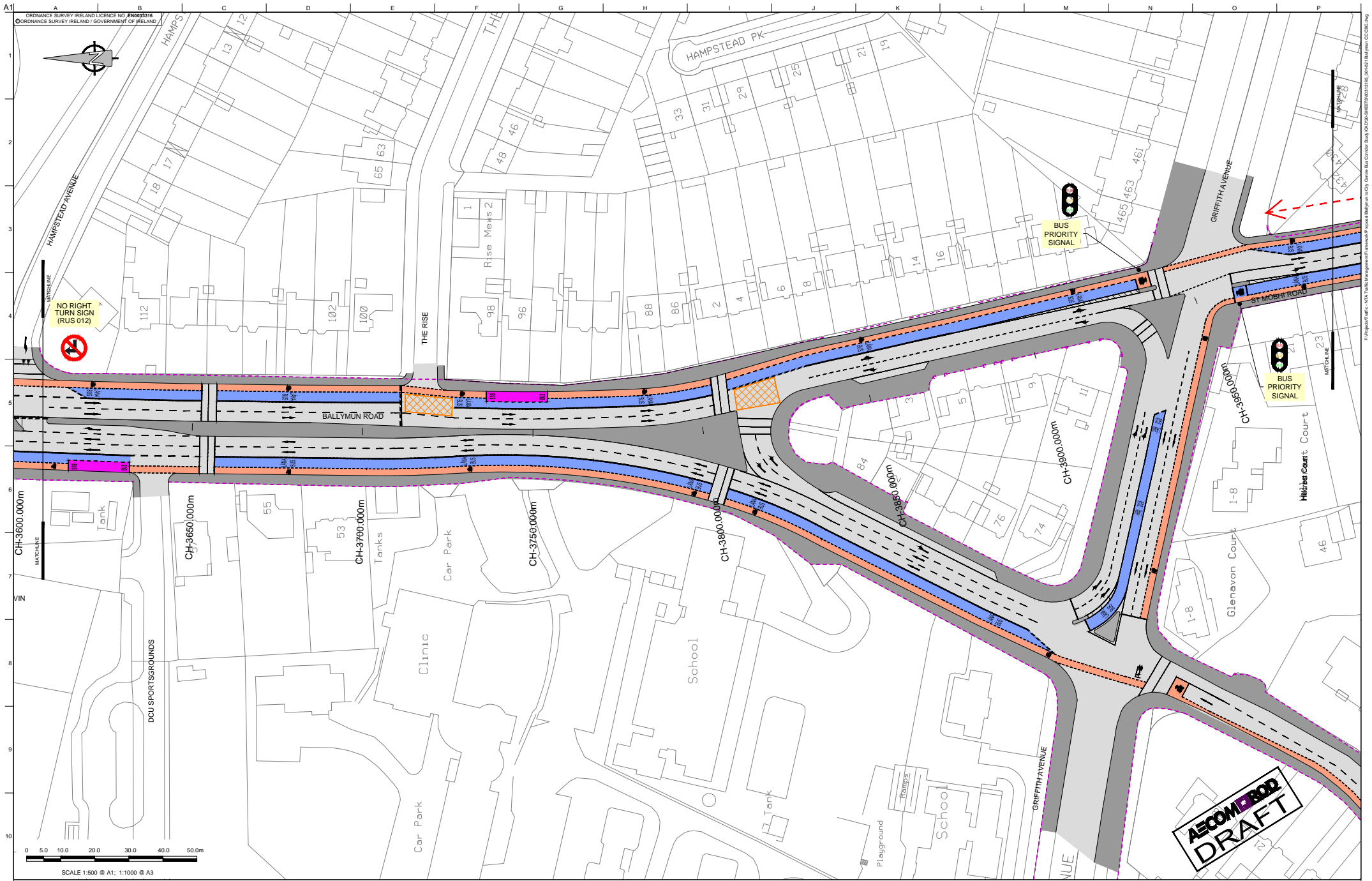
NO RIGHT TURN SIGN (RUS 012)

AECOM
DRAFT

- Legend:**
- NEW FOOTPATH
 - NEW CYCLE LANE
 - NEW CARRIAGEWAY
 - BUS STOP LOCATIONS
 - NEW GRASS AREA/VERGE
 - NEW BUS LANE
 - EXISTING BOUNDARY
 - POSSIBLE LAND ACQUISITION

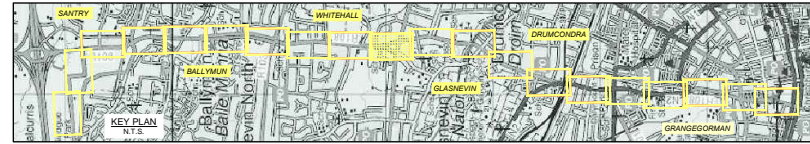


Ballymun to City Centre CBC
 Sheet 9 of 20

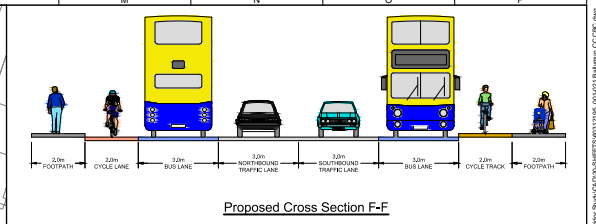
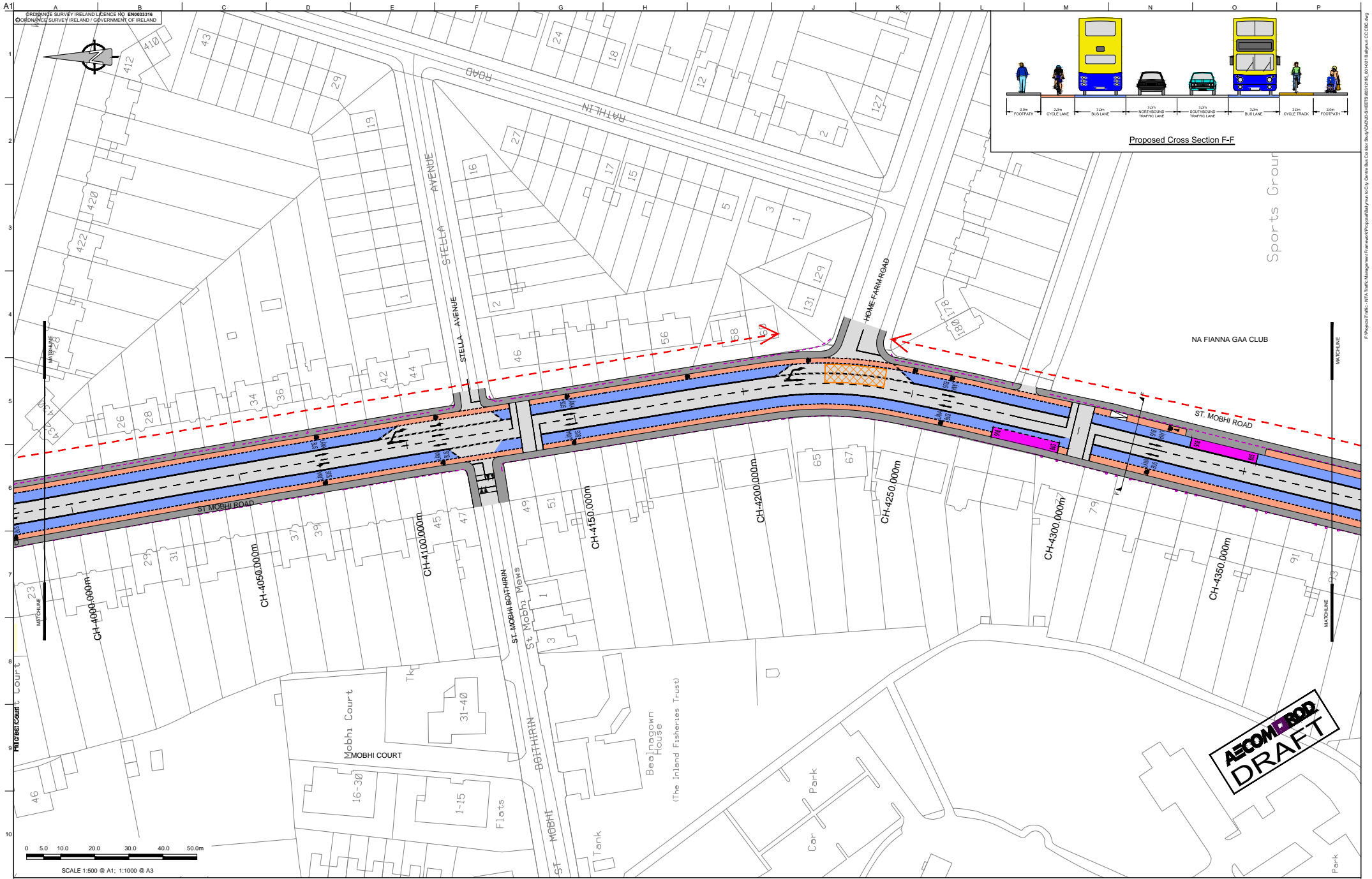


Legend:

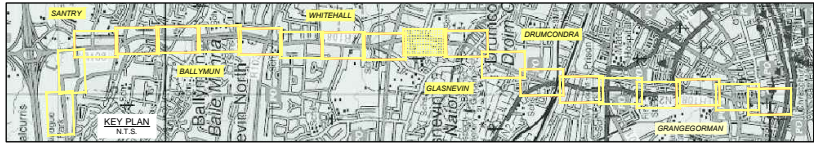
	NEW FOOTPATH		EXISTING BOUNDARY
	NEW CYCLE LANE		NEW GRASS AREA/VERGE
	NEW CARRIAGEWAY		NEW BUS LANE
	BUS STOP LOCATIONS		POSSIBLE LAND ACQUISITION



Ballymun to City Centre CBC
Sheet 10 of 20



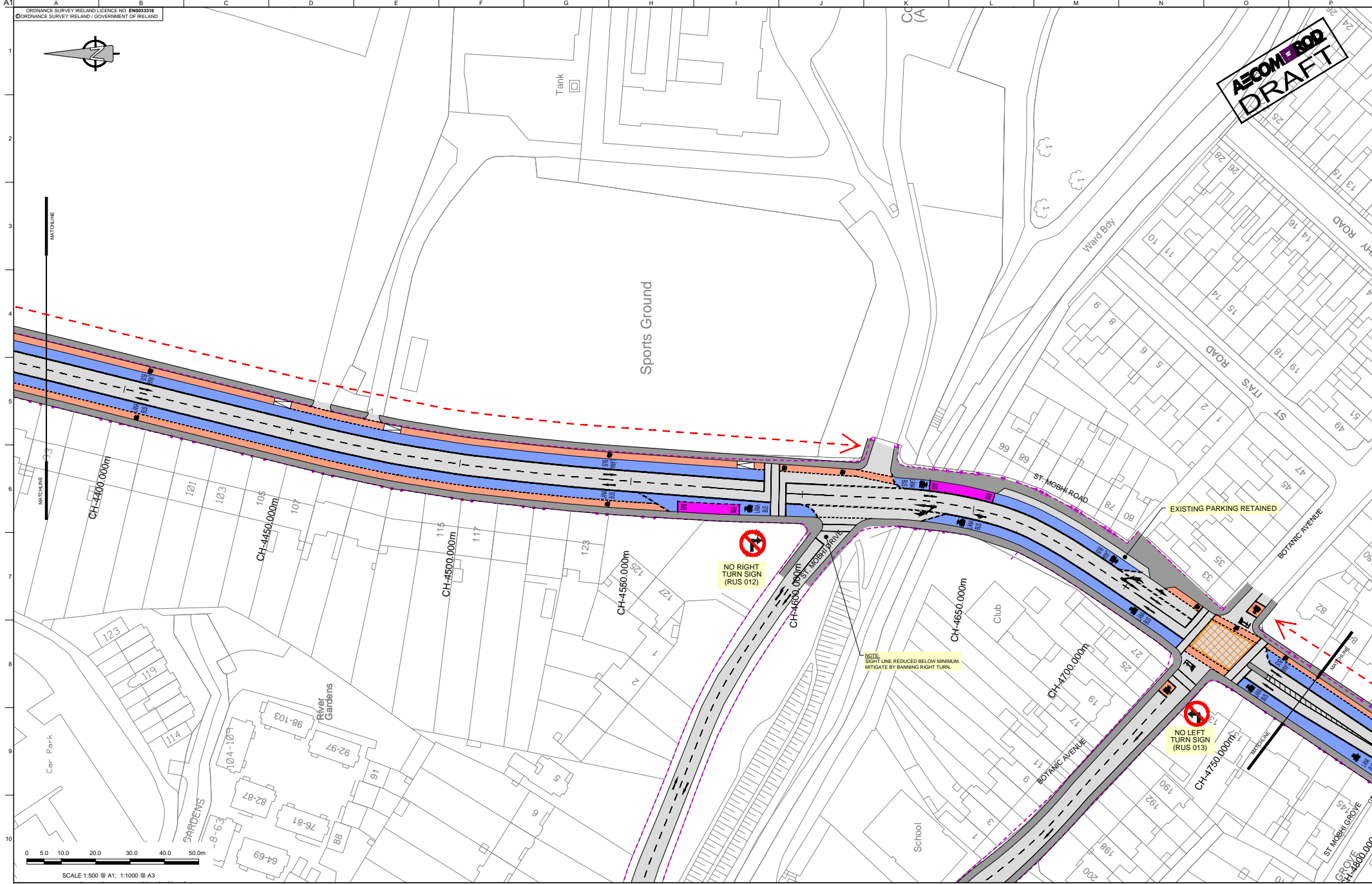
- Legend:**
- NEW FOOTPATH
 - NEW CYCLE LANE
 - NEW CARRIAGEWAY
 - BUS STOP LOCATIONS
 - NEW GRASS AREA/VERGE
 - NEW BUS LANE
 - EXISTING BOUNDARY
 - POSSIBLE LAND ACQUISITION



Ballymun to City Centre CBC
Sheet 11 of 20

Do not scale

AECOM
DRAFT

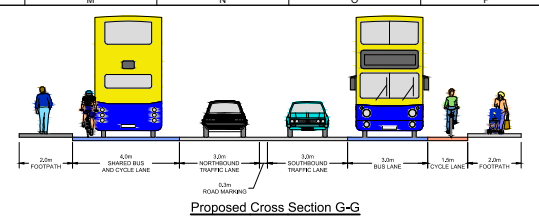
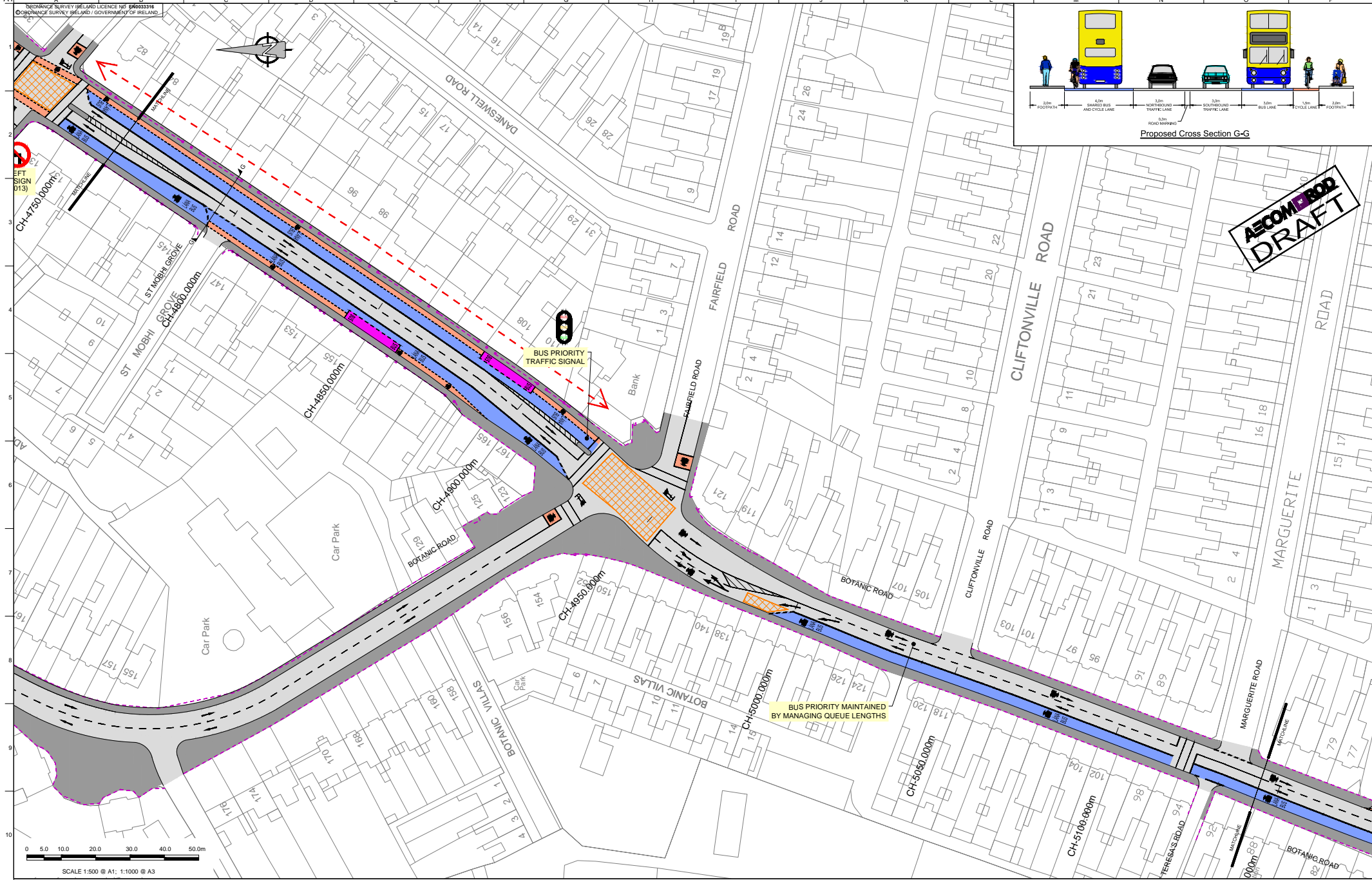


Legend:

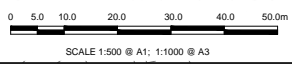
	NEW FOOTPATH		EXISTING BOUNDARY
	NEW CYCLE LANE		POSSIBLE LAND ACQUISITION
	NEW CARRIAGEWAY		NEW GRASS AREA/VERGE
	NEW BUS LANE		BUS STOP LOCATIONS



Ballymun to City Centre CBC
Sheet 12 of 20



AECOM
DRAFT

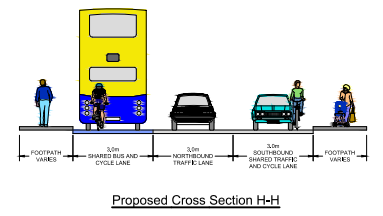
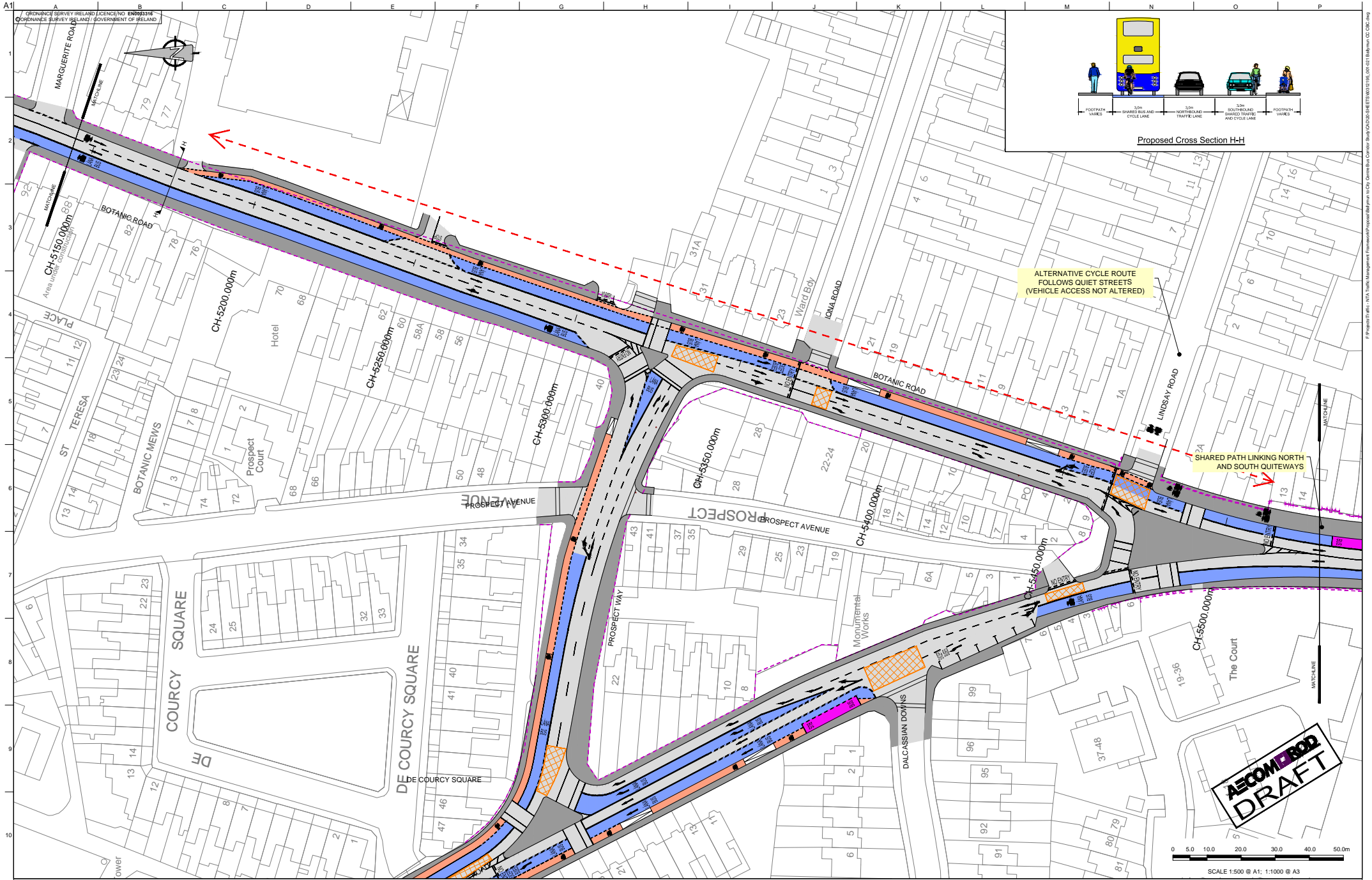


Legend:

NEW FOOTPATH	BUS STOP LOCATIONS	EXISTING BOUNDARY
NEW CYCLE LANE	NEW GRASS AREA/VERGE	POSSIBLE LAND ACQUISITION
NEW CARRIAGEWAY	NEW BUS LANE	



Ballymun to City Centre CBC
Sheet 13 of 20



ALTERNATIVE CYCLE ROUTE
FOLLOWS QUIET STREETS
(VEHICLE ACCESS NOT ALTERED)

SHARED PATH LINKING NORTH
AND SOUTH QUITWAYS

AECOM
DRAFT

0 5.0 10.0 20.0 30.0 40.0 50.0m
SCALE 1:500 @ A1; 1:1000 @ A3

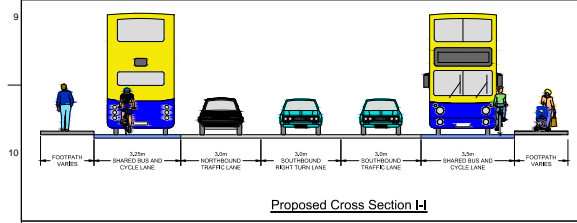
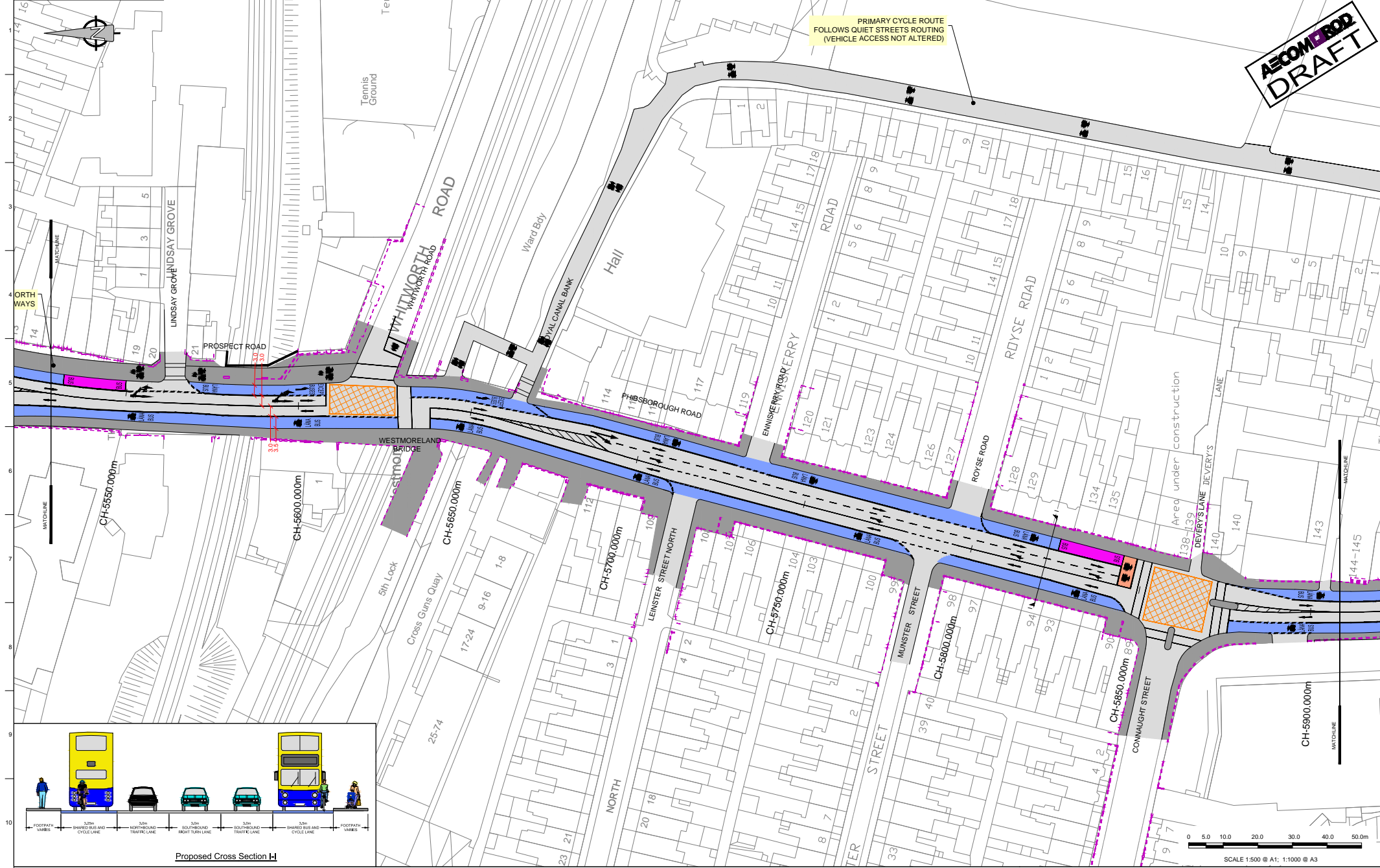
Legend:

NEW FOOTPATH	BUS STOP LOCATIONS	EXISTING BOUNDARY
NEW CYCLE LANE	NEW GRASS AREA/VERGE	POSSIBLE LAND ACQUISITION
NEW CARRIAGEWAY	NEW BUS LANE	



Ballymun to City Centre CBC
Sheet 14 of 20

AECOM
DRAFT



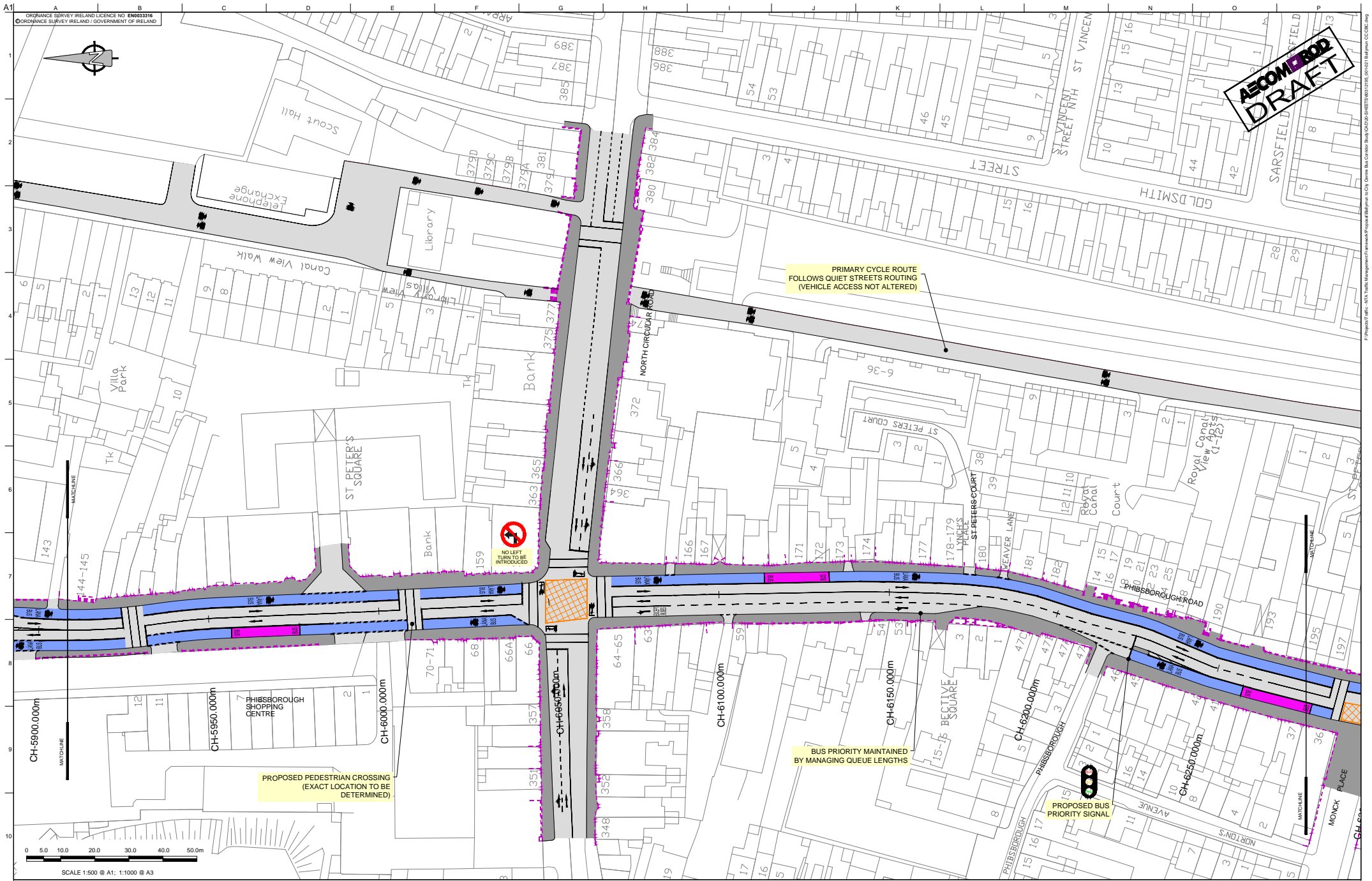
Legend:

NEW FOOTPATH	BUS STOP LOCATIONS	EXISTING BOUNDARY
NEW CYCLE LANE	NEW GRASS AREA/VERGE	POSSIBLE LAND ACQUISITION
NEW CARRIAGEWAY	NEW BUS LANE	



Ballymun to City Centre CBC
Sheet 15 of 20

**ACCEPTED
 DRAFT**

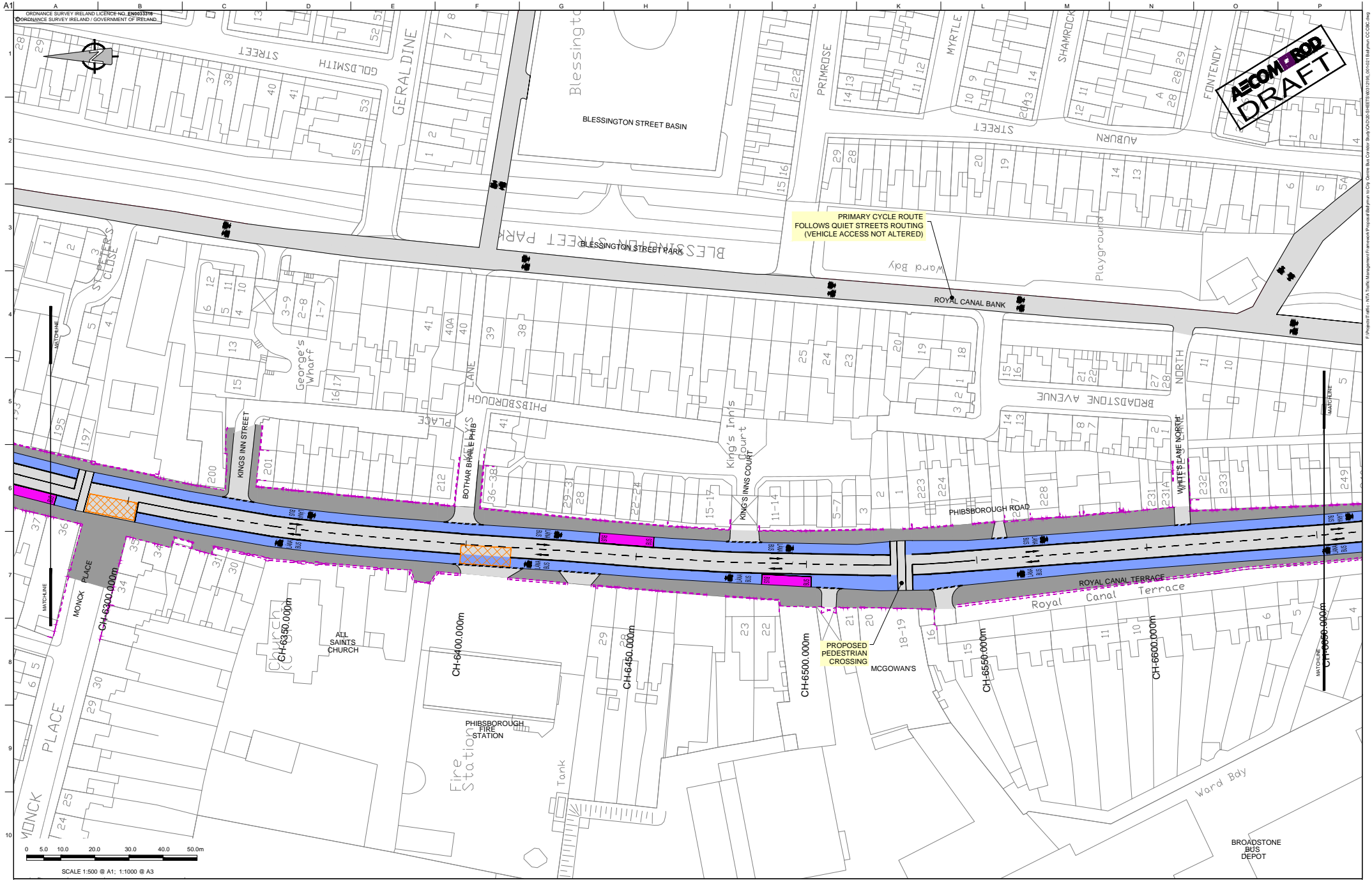


Legend:

	NEW FOOTPATH		BUS STOP LOCATIONS		EXISTING BOUNDARY
	NEW CYCLE LANE		NEW GRASS AREA/VERGE		POSSIBLE LAND ACQUISITION
	NEW CARRIAGEWAY		NEW BUS LANE		



**Ballymun to City Centre CBC
 Sheet 16 of 20**

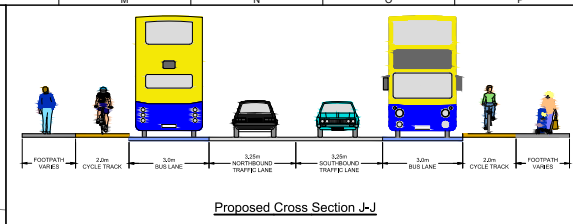
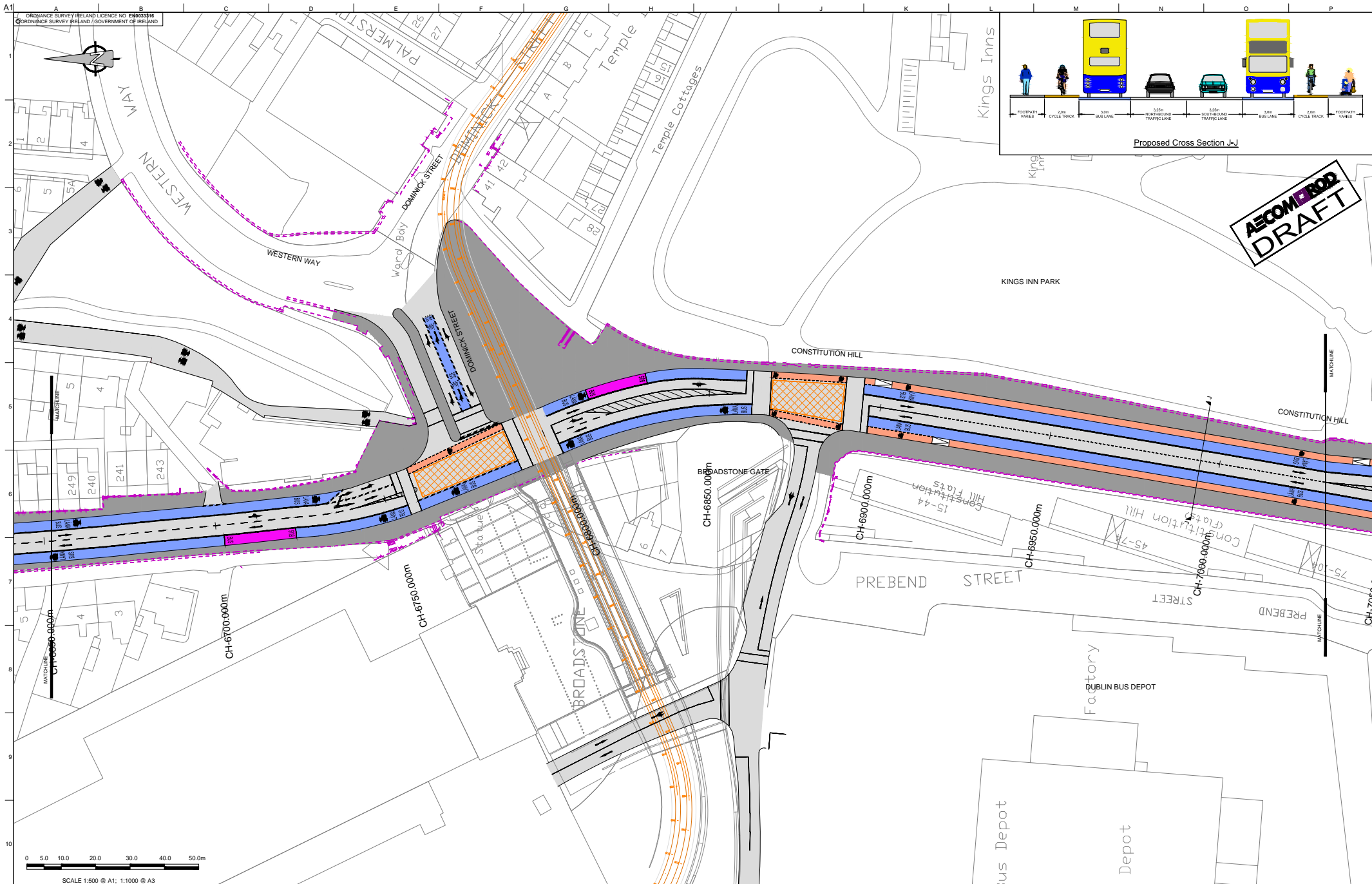


Ballymun to City Centre CBC
Sheet 17 of 20

- Legend:**
- NEW FOOTPATH
 - NEW CYCLE LANE
 - NEW CARRIAGEWAY
 - BUS STOP LOCATIONS
 - NEW GRASS AREA/VERGE
 - EXISTING BOUNDARY
 - POSSIBLE LAND ACQUISITION
 - NEW BUS LANE

Do not scale

P:\Project\Traffic - NTA\Traffic Management\Proposed\Ballymun\City_Centre_Bus_Corridor_Sheet17of20_SHEETS\0011716_0011717.dwg



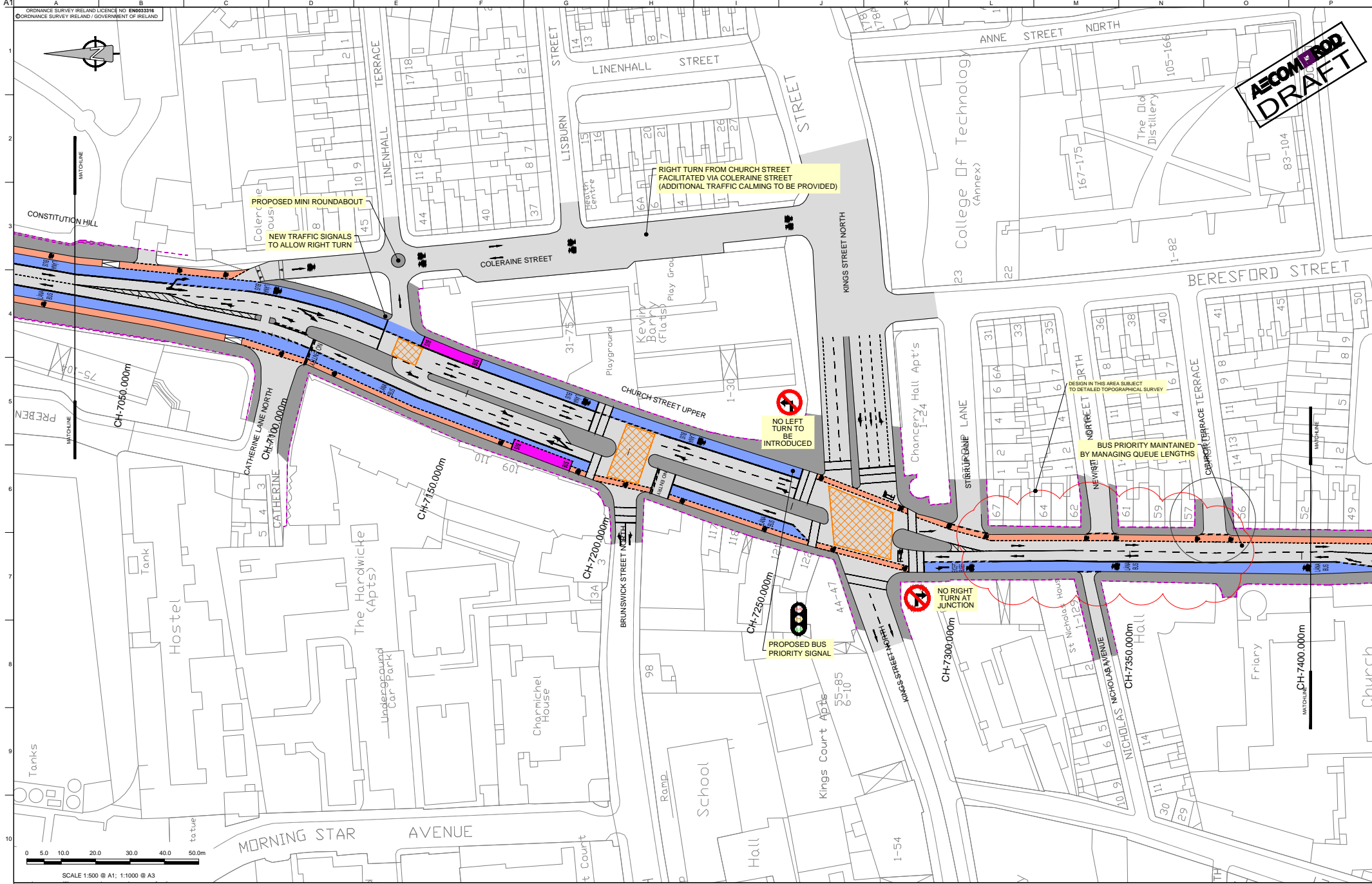
AECOM
DRAFT

- Legend:**
- NEW FOOTPATH
 - NEW CYCLE LANE
 - NEW CARRIAGEWAY
 - BUS STOP LOCATIONS
 - NEW GRASS AREA/VERGE
 - EXISTING BOUNDARY
 - POSSIBLE LAND ACQUISITION



Ballymun to City Centre CBC
Sheet 18 of 20

ACOM
DRAFT

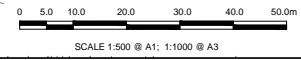
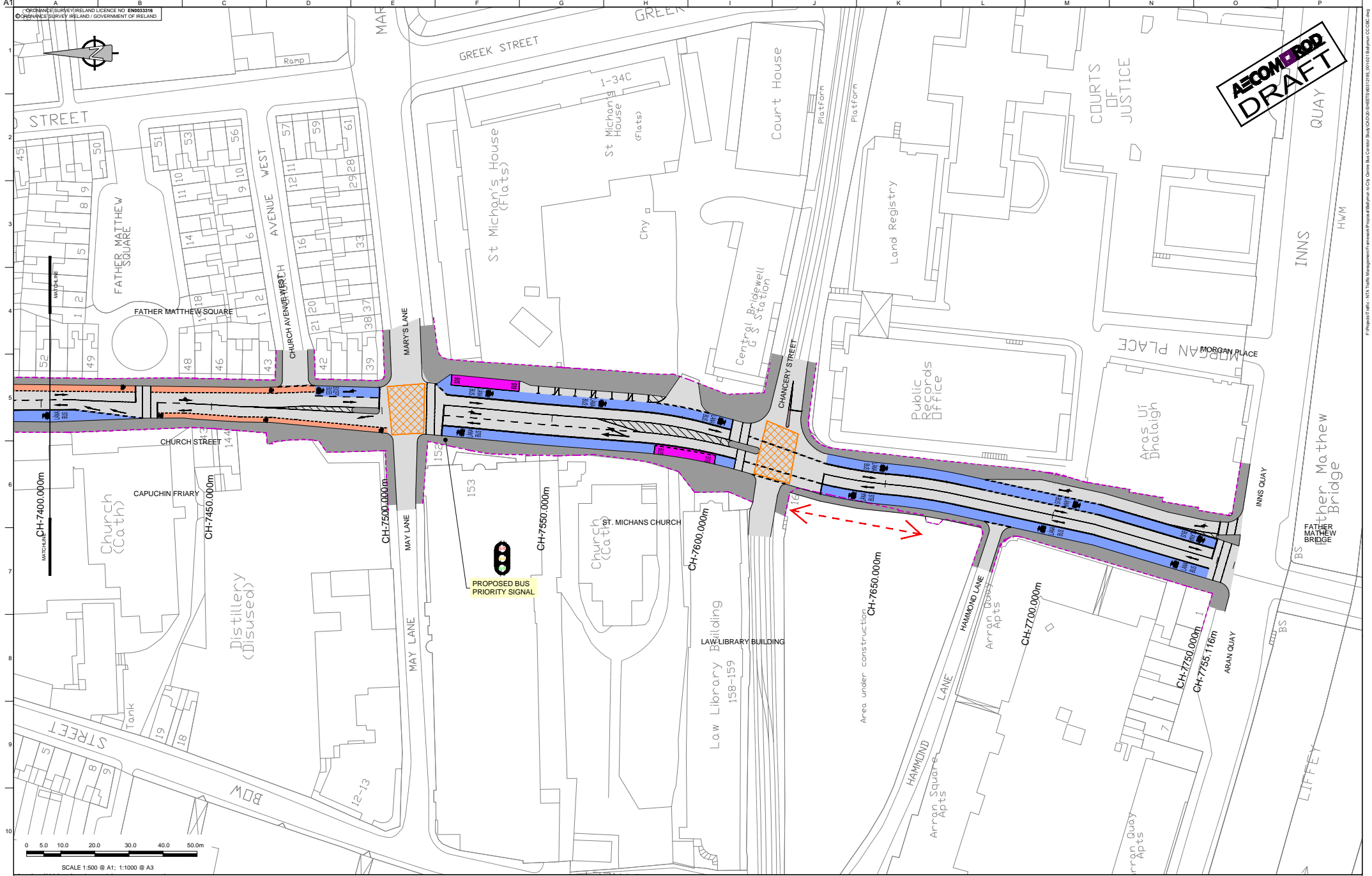


- Legend:**
- NEW FOOTPATH
 - NEW CYCLE LANE
 - NEW CARRIAGEWAY
 - BUS STOP LOCATIONS
 - NEW GRASS AREA/VERGE
 - NEW BUS LANE
 - EXISTING BOUNDARY
 - POSSIBLE LAND ACQUISITION



Ballymun to City Centre CBC
Sheet 19 of 20

AECOM/ROD
DRAFT



Legend:

	NEW FOOTPATH		BUS STOP LOCATIONS		EXISTING BOUNDARY
	NEW CYCLE LANE		NEW GRASS AREA/VERGE		POSSIBLE LAND ACQUISITION
	NEW CARRIAGEWAY		NEW BUS LANE		



Ballymun to City Centre CBC
Sheet 20 of 20